



SUNDAY 21 APRIL 2024

Residents' Information:

# Greenwich

**The 44th annual edition of the London Marathon takes place on Sunday 21 April 2024 and will require road closures and parking restrictions in your area.**

Tens of thousands of participants will take on the 26.2-mile course, which starts at Blackheath and passes through Charlton, Woolwich and Greenwich town centre, before leaving the borough towards Deptford.

This leaflet provides specific access details for Greenwich area residents.

You'll find further information, including a list of Vehicle Crossing Points to help drivers cross the route safely, at [tcslondonmarathon.com/road-closures](https://tcslondonmarathon.com/road-closures)

## Road closures

So the 2024 TCS London Marathon can go ahead safely, several roads in Greenwich will

be closed from 07:00 to 15:00 on Sunday 21 April 2024. If you need to leave the area in a vehicle on Sunday 21 April, we recommend doing so before 07:00.

## Parking restrictions

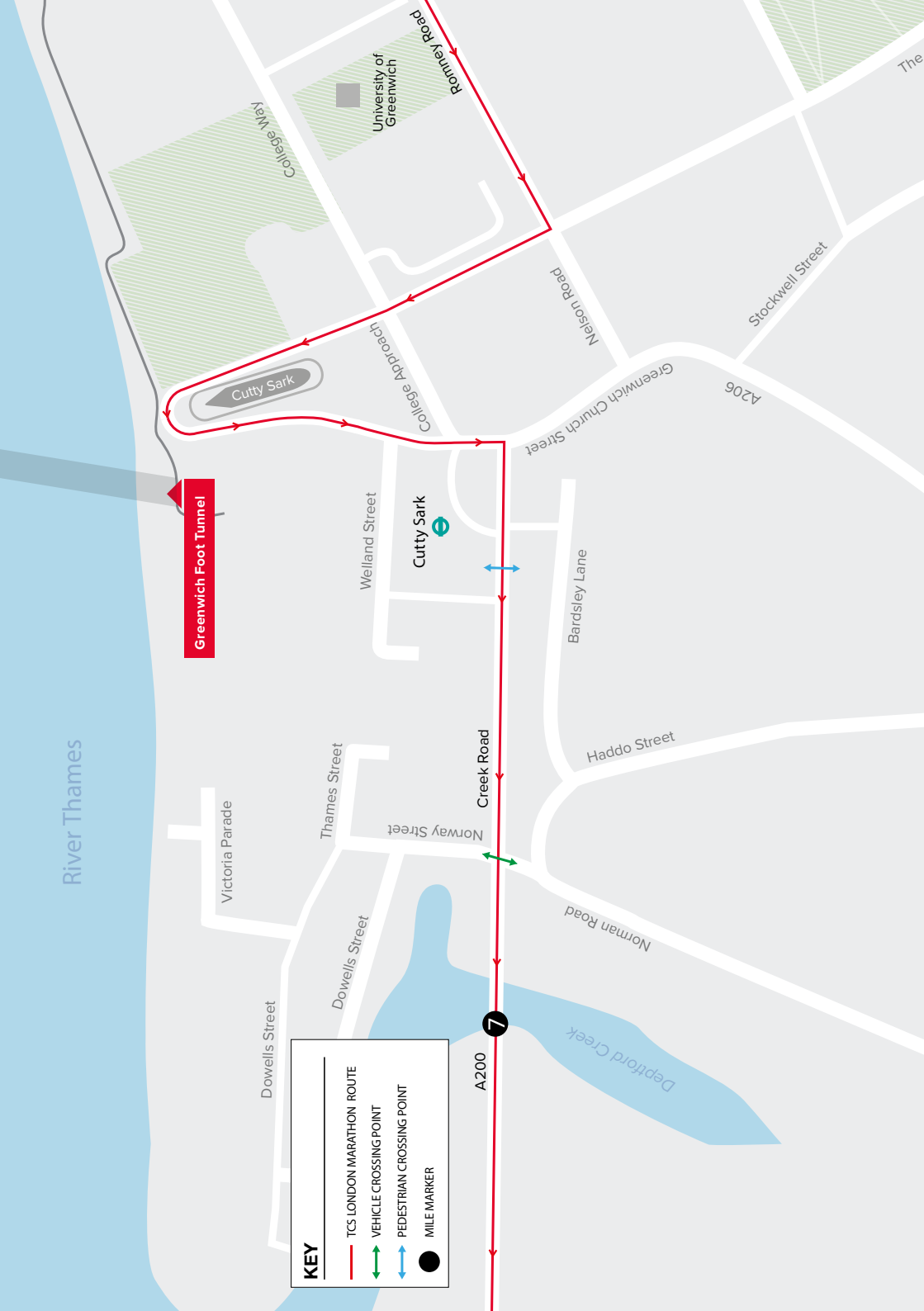
Any vehicles parked on the route will be removed from 05:00 on Sunday 21 April.

Please assist us by moving your vehicle off the route on the evening of Saturday 20 April. If your vehicle is relocated by event contractors, please visit [trace.london](https://trace.london) to find it.

## Vehicle Crossing Point

Drivers will be able to cross the route at a Vehicle Crossing Point on Creek Road before 08:50. The crossing point will then close to allow TCS London Marathon participants to pass. We anticipate it will reopen at 14:15.

Please see the map over the page for more details.



River Thames

Greenwich Foot Tunnel

Cutty Sark

Cutty Sark

Norway Street

Creek Road

7

A200

Norman Road

Haddo Street

Bardsey Lane

Welland Street

Dowells Street

Thames Street

Victoria Parade

Dowells Street

University of Greenwich

College Way

Romney Road

Greenwich Church Street





Nelson Road

Stockwell Street

A206

Deptford Creek

**KEY**

-  TCS LONDON MARATHON ROUTE
-  VEHICLE CROSSING POINT
-  PEDESTRIAN CROSSING POINT
-  MILE MARKER