

Residents' Information:

Westcombe Park



SUNDAY 21
APRIL 2024



The 44th annual edition of the London Marathon takes place on Sunday 21 April 2024 and will require road closures and parking restrictions in your area.

Tens of thousands of participants will take on the 26.2-mile course, which starts in Blackheath and Greenwich Park and passes through central London and Canary Wharf before finishing on The Mall in Westminster.

This leaflet provides specific access details for Westcombe Park residents. You'll find further information, including a list of Vehicle Crossing Points to help drivers cross the route, at tcs.londonmarathon.com/road-closures

Road closure times

A short section of Shooters Hill Road and Charlton Way will close at 04:00 on Sunday 21 April while we install the Start Area gantry. In order to make the event route safe, the following roads will close at 07:00: Shooters Hill Road, St Johns Park, Old Dover Road, Charlton Way, Vanbrugh Park, Charlton Road, Charlton Park Road, Charlton Park Lane and Woolwich Road (A206).

Road reopening times

We will reopen roads as soon as it is safe to do so. Roads to the south of Westcombe Park

are anticipated to reopen by 13:00, while roads to the north of Westcombe Park are anticipated to reopen by 15:00.

Vehicle Crossing Points

Drivers will be able to cross the route at the following times and locations...

Until 08:50 and after 13:30:

- Vanbrugh Hill to Blackwall Lane
- Kemsing Road to A102 Blackwall Tunnel Approach

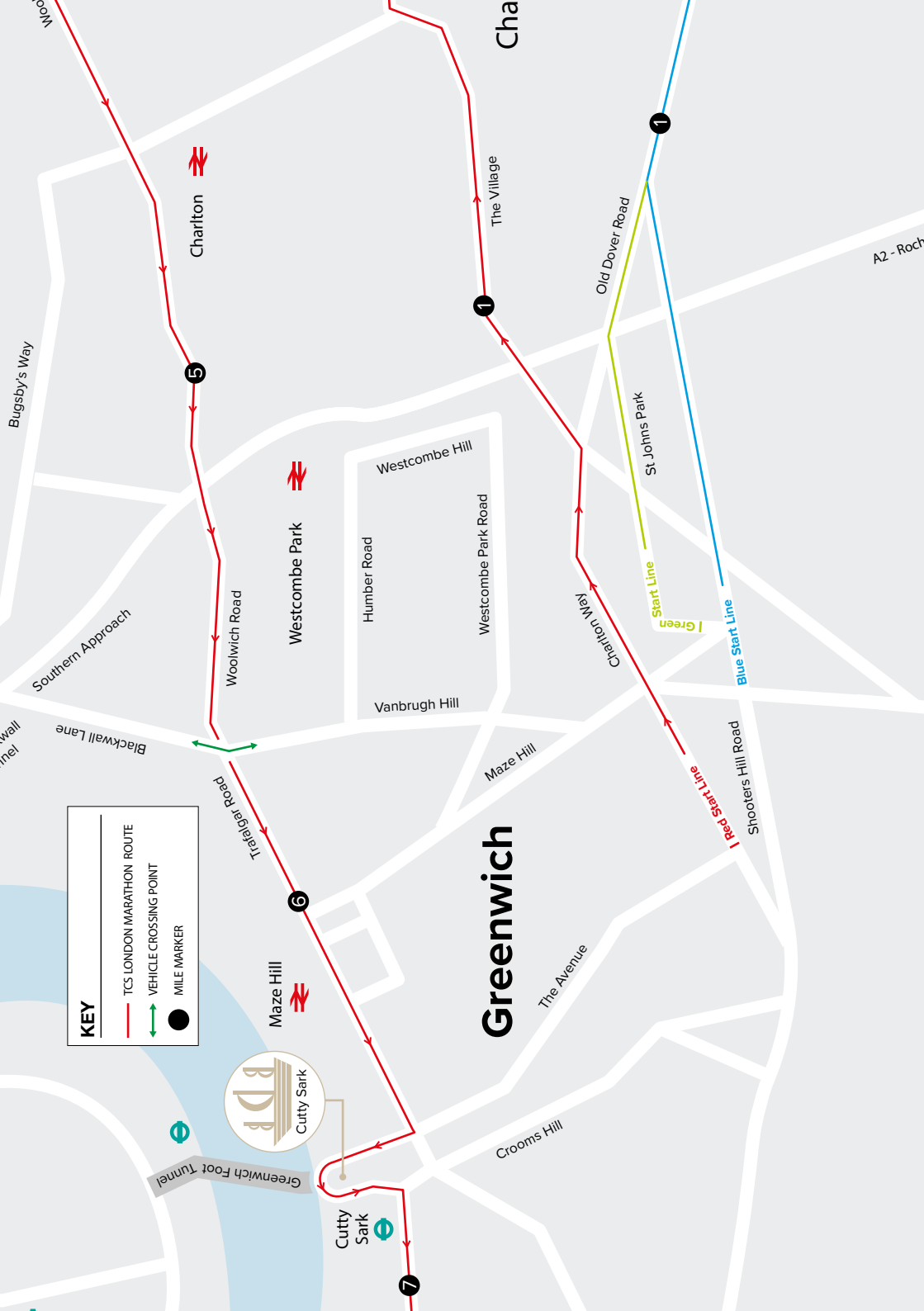
Please note: between the times stated, the Vehicle Crossing Points will not operate as TCS London Marathon participants will be using the full width of the roads.

A full list of Vehicle Crossing Points across the whole route is available at tcs.londonmarathon.com/road-closures

Parking restrictions

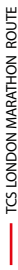


Any vehicles parked on the route will be removed from 05:00 on Sunday 21 April.

Please assist us by moving your vehicle off the route on the evening of Saturday 20 April. If your vehicle is relocated by event contractors, please visit trace.london to find it.



Greenwich

KEY

-  TCS LONDON MARATHON ROUTE
-  VEHICLE CROSSING POINT
-  MILE MARKER



Cutty Sark

Greenwich Foot Tunnel

Cutty Sark

Maze Hill

Crooms Hill

The Avenue

Maze Hill

Westcombe Park

Westcombe Hill

Humber Road

Westcombe Park Road

Vanbrugh Hill

Charlton Way

St Johns Park

Green Start Line

Blue Start Line

Shooters Hill Road

Old Dover Road

The Village

Charlton

Woolwich Road

Southern Approach

Blackwall Lane

Bugsby's Way

A2 - Roch

5

6

7

1

1