



The bigHalf

SOUTHWARK RESIDENTS' INFORMATION SUNDAY 1 SEPTEMBER 2024

Road closures will be in place in Southwark from 06:00 to 15:00 on Sunday 1 September 2024.

The information in this leaflet is supplementary to The Big Half Road Closure Information booklet. Please make sure you have read the booklet, which is available at thebighalf.co.uk/road-closures

Tooley Street and Jamaica Road

Tower Bridge Road and Tower Bridge will close at 04:00 from the junction of Tooley Street. Tooley Street will remain open until 06:00.

Jamaica Road will be completely closed in both directions. There are four vehicle crossing points in this area, which will allow residents to enter and exit before and after the times stated.

Vehicle Crossing Points 6 7

Shad Thames and Mill Street
Closed for participants from 08:35 to 13:10

Residents of the Shad Thames, Mill Street and Dockhead area can enter and exit via Dockhead until 08:35 and after 13:10.

These two vehicle crossing points will allow residents access to Tanner Street westbound.

To gain access to this area, please approach via Abbey Street northbound where stewards will be present to direct residents onto Jamaica Road in a westbound direction.

NEED ASSISTANCE?

If you have any questions or require further assistance please visit thebighalf.co.uk/more/contact-us

The emergency services will operate as usual throughout the event.

#WeRunAsOne

f OfficialBigHalf | t @OfficialBigHalf | @OfficialBigHalf

The bigHalf

Vehicle Crossing Point 8

Bevington Street

Closed for participants from 08:35 to 13:10

Residents are able to use the vehicle crossing point until 08:35 and after 13:10 for access to and from St James's Road.

Vehicle Crossing Point 9

West Lane

Closed for participants from 08:35 to 13:20

Residents of the West Lane area will be permitted access directly over the event route, and be able to access Southwark Park Road southbound. The usual left-turn-only arrangement at this junction will not be in use throughout the event and stewards will assist the movement of vehicles here.

Rotherhithe Peninsula

Roads will close in this area from 06:00 and are due to reopen at 15:00. Access to the peninsula, shopping area and public transport is available on Event Day.

Access to the peninsula is available via Surrey Quays Road and Needleman Street for those residents to the north, and via Lower Road and Neptune Street for residents to the south-west of the peninsula.

The Rotherhithe Tunnel will be open throughout the event. Please check the height and width restrictions before travelling.

Lower Road

Lower Road will be open from Jamaica Road to Surrey Quays, providing local access to the Rotherhithe Tunnel.

Vehicle Crossing Points 10 11 12

To assist 'landlocked' residents, there are three vehicle crossing points available on the Rotherhithe Peninsula, which will operate during specific times of the day.

Please see the main booklet for further details:

thebighalf.co.uk/road-closures

Vehicle Crossing Point 13

Lower Road via Plough Way to Rotherhithe New Road
Closed for participants from 08:45 to 14:15

Access to Plough Way while the vehicle crossing point is in operation is available from Bush Road.

Our stewards will facilitate traffic against the usual one-way traffic system to enable access to and from Plough Way.

Free secure parking is available for residents of Rotherhithe from 16:00 on Saturday 31 August until 16:00 on Sunday 1 September at Bacon's College, Timber Pond Road, SE16 6AT.

To use this car park, please provide proof of address – such as a letter, bank statement or utility bill – to stewards at the car park. A limited number of spaces are available on a first-come, first-served basis.






PARKING RESTRICTIONS

If you have a vehicle parked on the event route, please remove it on Saturday 31 August. All parking bays on the route will be suspended and vehicle removal will commence from 04:00 on Sunday 1 September.

All relocated vehicles can be found via the website trace.london

The bigHalf

Sunday 1 September 2024
Road Closure Information

-  VEHICLE CROSSING POINT
-  EVENT ROUTE
-  EVENT ROUTE
-  RUNNERS' DIRECTION
-  FREE PARKING

